


Key:
 Newbuild Infrastructure Boundary

SCALE: 1:130,000
 0 1,250 2,500 5,000 Metres

Contains OS data © Crown Copyright and database right 2020

HyNet North West

PROJECT TITLE
HyNet Carbon Dioxide Pipeline DCO

DRAWING TITLE
 Figure 12.3 Viewpoint Plan Sheet 1 of 8

DRAWING STATUS
 FOR DESIGN CHANGE REQUEST 1

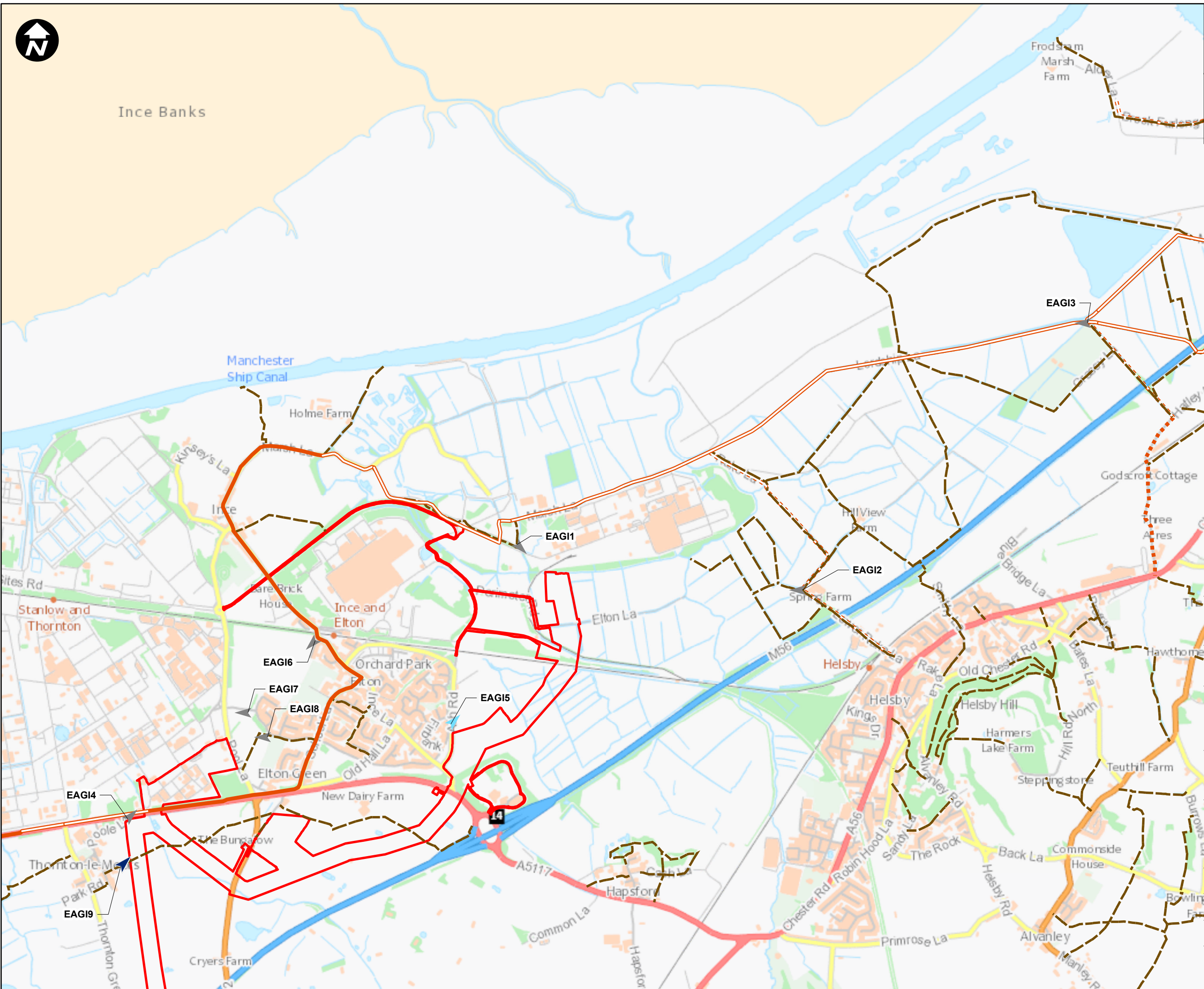
DRAWN	CHECKED	APPROVED	AUTHORISED
JH	NC	JO	MT

SCALE @ A3 SIZE	DATE	REVISION
1:130,000	13/03/2023	B

DRAWING NUMBER
 EN070007 - APP-ES -12.3-Sheet 1



Ince Banks



Key:
Newbuild Infrastructure Boundary

- Viewpoint Locations
- Viewpoints Scoped In
 - Viewpoints Scoped Out
 - With Photomontages
- Public Rights of Way
- Public Rights of Way
- National Cycle Route
- Off Road
 - On Road
- National Cycle Network
- Cycle Link
- Off Road
 - On Road

SCALE: 1:20,000
0 250 500 Metres

Contains OS data © Crown Copyright and database right 2020

HyNet North West

PROJECT TITLE
HyNet Carbon Dioxide Pipeline DCO

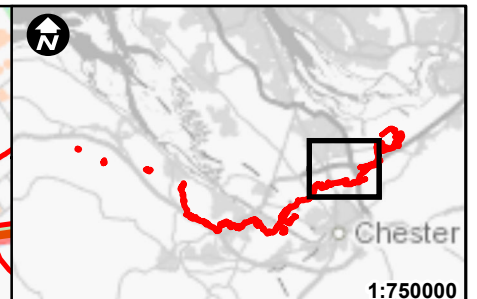
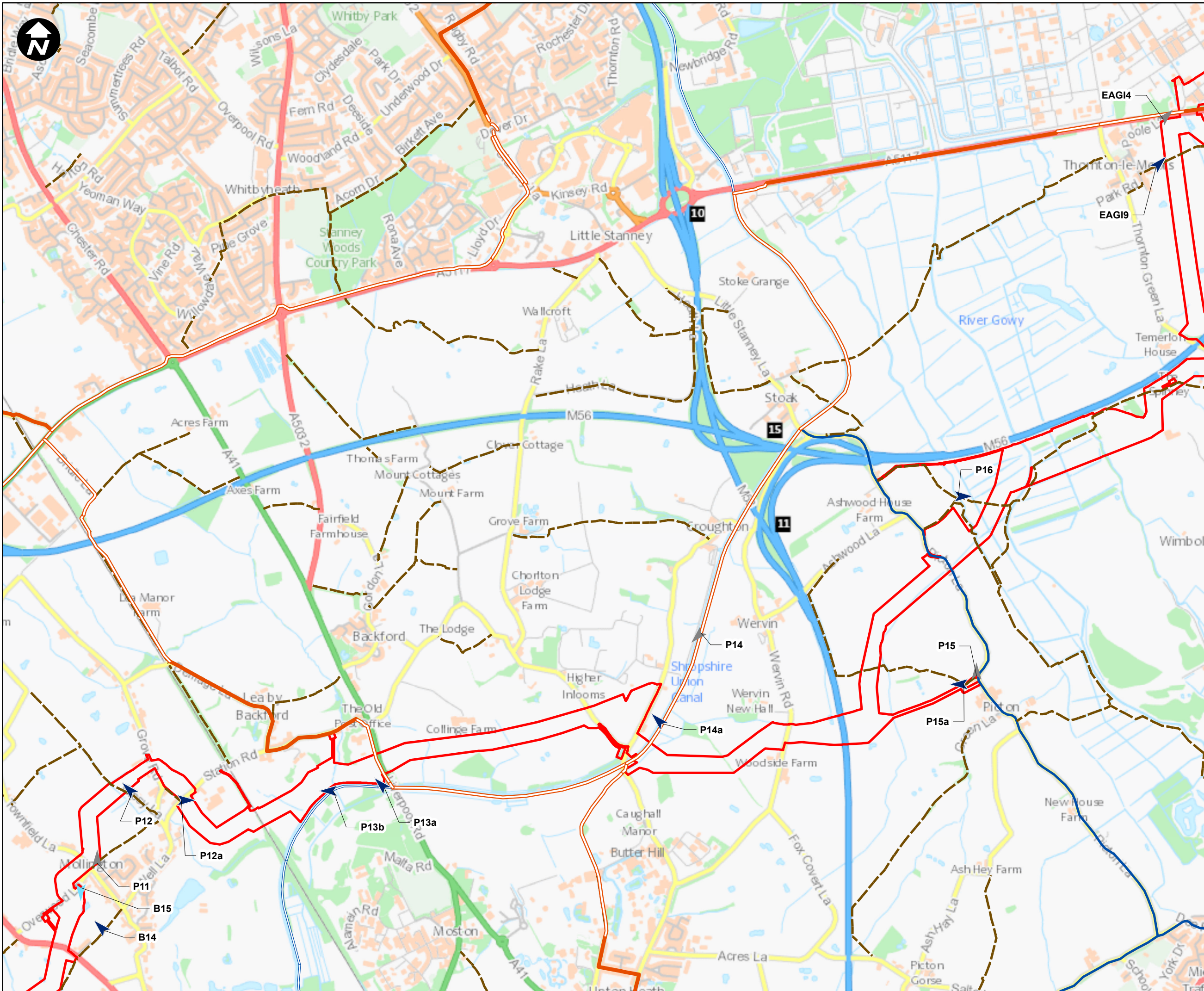
DRAWING TITLE
Figure 12.3
Viewpoint Plan
Sheet 2 of 8

DRAWING STATUS
FOR DESIGN CHANGE REQUEST 1

DRAWN	CHECKED	APPROVED	AUTHORISED
JH	NC	JO	MT

SCALE @ A3 SIZE	DATE	REVISION
1:20,000	13/03/2023	B

DRAWING NUMBER
EN070007-APP-ES-12.3 Sheet 2



Key:

- Newbuild Infrastructure Boundary

Viewpoint Locations

- ▲ Viewpoints Scoped In
- ▲ Viewpoints Scoped Out
- ▲ With Photomontages

Public Rights of Way

-

National Cycle Route

- Off Road
- On Road

Regional Cycle Route

- Off Road
- On Road

SCALE: 1:20,000

0 250 500 Metres

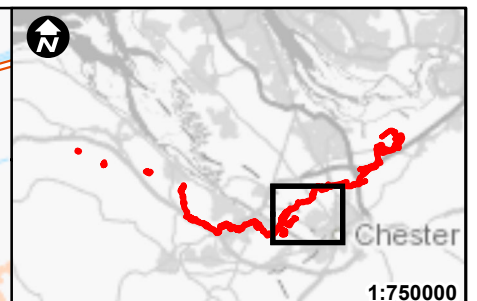
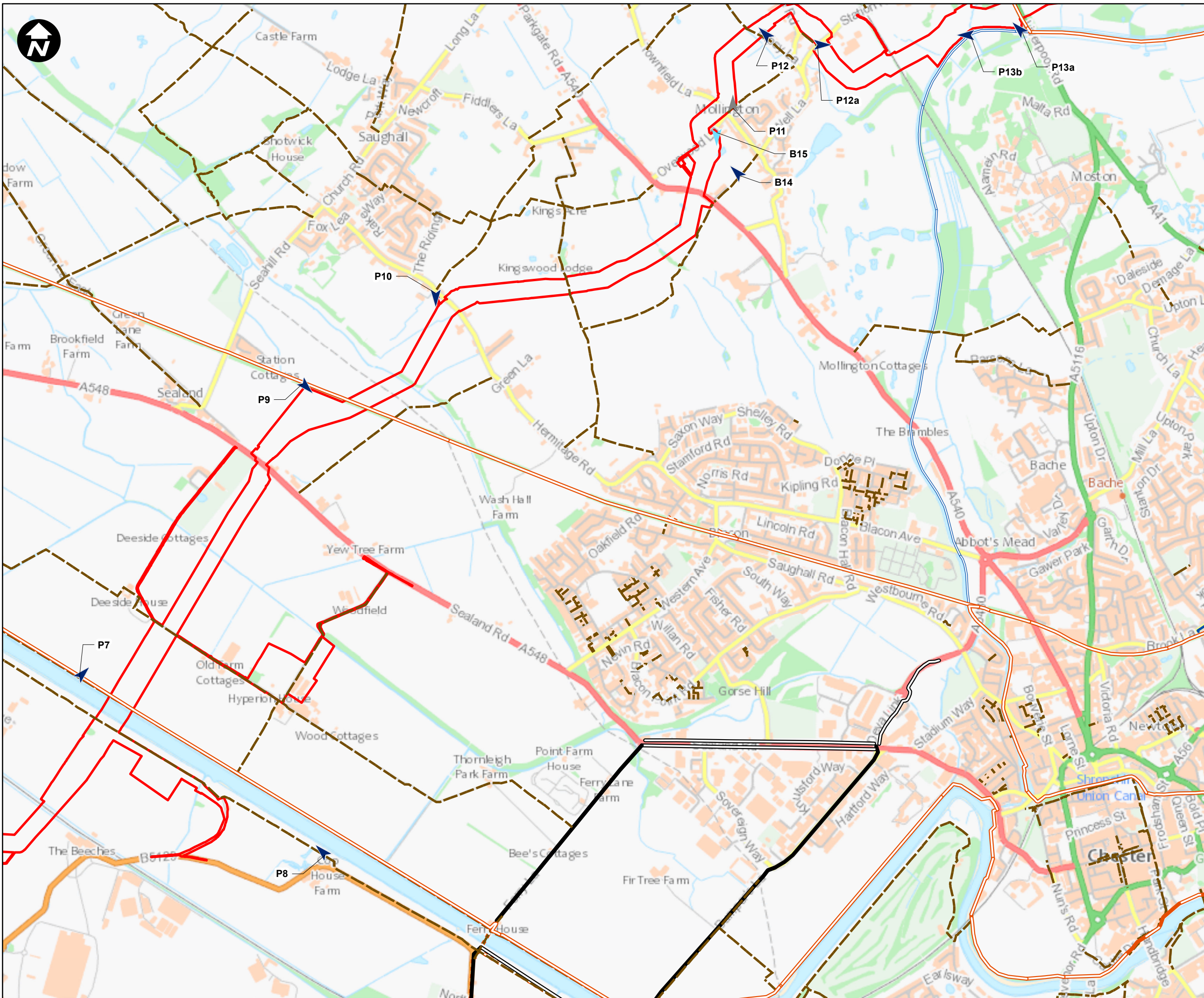
Contains OS data © Crown Copyright and database right 2020

HyNet North West

PROJECT TITLE
HyNet Carbon Dioxide Pipeline DCO

DRAWING TITLE
 Figure 12.3
 Viewpoint Plan
 Sheet 3 of 8

DRAWING STATUS FOR DESIGN CHANGE REQUEST 1			
DRAWN JH	CHECKED NC	APPROVED JO	AUTHORISED MT
SCALE @ A3 SIZE 1:20,000	DATE 13/03/2023	REVISION B	
DRAWING NUMBER EN070007-APP-ES-12.3 Sheet 3			



Key:

- Newbuild Infrastructure Boundary

Viewpoint Locations

- ▲ Viewpoints Scoped In
- ▲ Viewpoints Scoped Out
- ▲ With Photomontages

Public Rights of Way

- Public Rights of Way

National Cycle Route

- Off Road
- On Road

National Cycle Network

- Off Road
- On Road

Regional Cycle Route

- Off Road
- On Road

Local Cycle route

- Off Road
- On Road

SCALE: 1:20,000

0 250 500 Metres

Contains OS data © Crown Copyright and database right 2020

HyNet North West

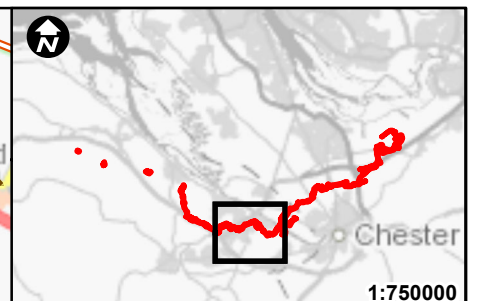
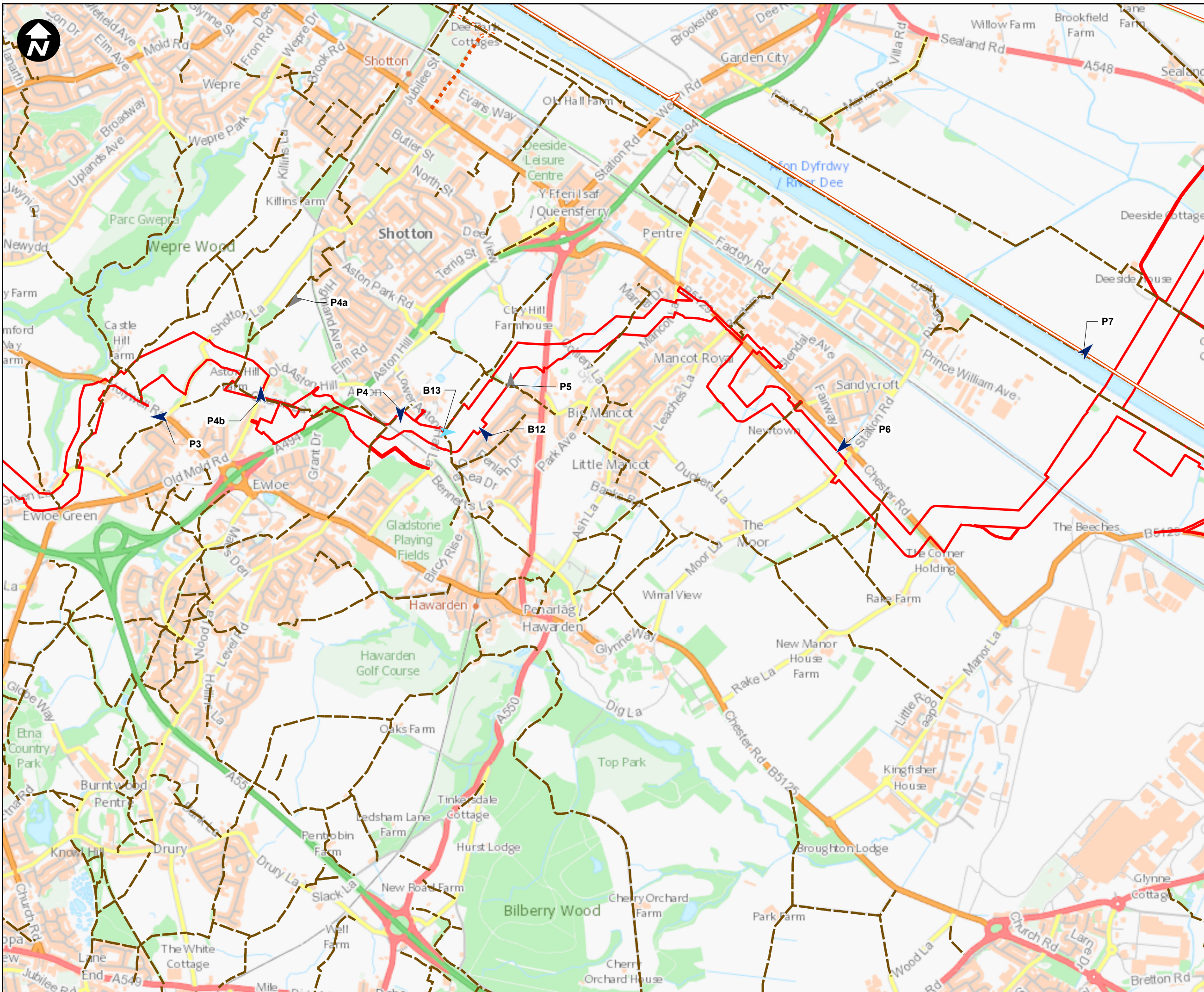
PROJECT TITLE
HyNet Carbon Dioxide Pipeline DCO

DRAWING TITLE
Figure 12.3
Viewpoint Plan
Sheet 4 of 8

DRAWING STATUS
FOR DESIGN CHANGE REQUEST 1

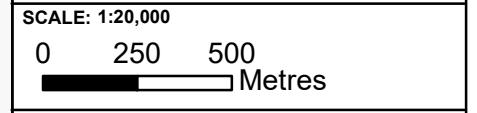
DRAWN	CHECKED	APPROVED	AUTHORISED
JH	NC	JO	MT
SCALE @ A3 SIZE	DATE	REVISION	
1:20,000	13/03/2023	B	

DRAWING NUMBER
EN070007-APP-ES-12.3 Sheet 4



Key:

- Newbuild Infrastructure Boundary
- Viewpoint Locations**
- ▲ Viewpoints Scoped In
- ▲ Viewpoints Scoped Out
- ▲ With Photomontages
- Public Rights of Way
- National Cycle Route**
- Off Road
- National Cycle Network**
- Cycle Link**
- Off Road
- On Road



Contains OS data © Crown Copyright and database right 2020

HyNet North West

PROJECT TITLE
HyNet Carbon Dioxide Pipeline DCO

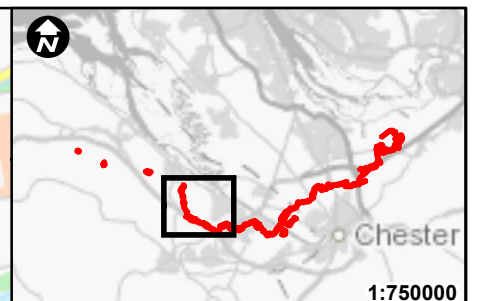
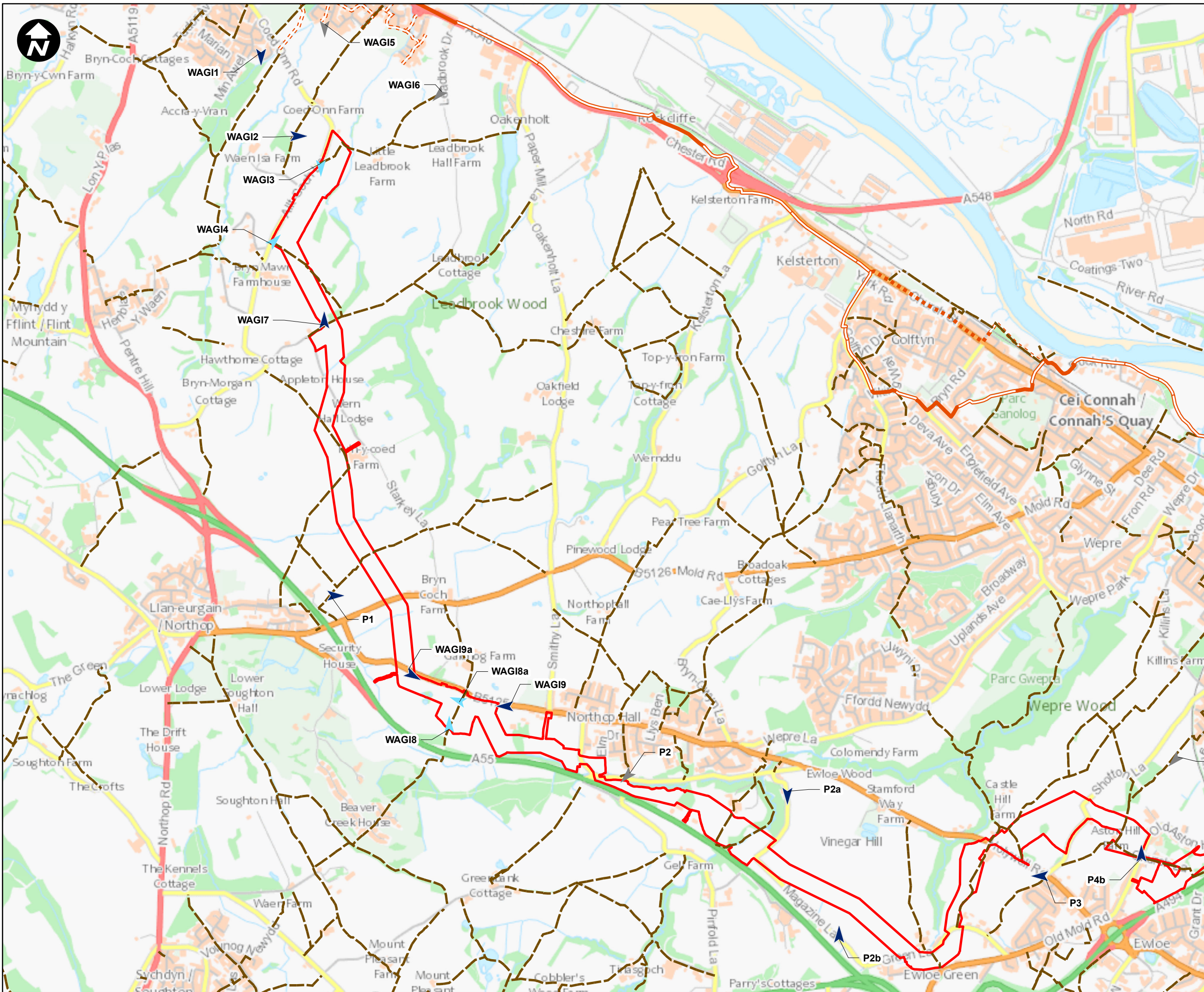
DRAWING TITLE
 Figure 12.3
 Viewpoint Plan
 Sheet 5 of 8

DRAWING STATUS
 FOR DESIGN CHANGE REQUEST 1

DRAWN JH	CHECKED NC	APPROVED JO	AUTHORISED MT
-------------	---------------	----------------	------------------

SCALE @ A3 SIZE 1:20,000	DATE 13/03/2023	REVISION B
-----------------------------	--------------------	---------------

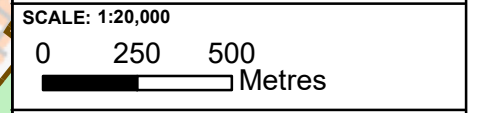
DRAWING NUMBER
 EN070007-APP-ES-12.3 Sheet 5



1:750000

Key:

- Newbuild Infrastructure Boundary
- Viewpoint Locations**
- ▲ Viewpoints Scoped In
- ▲ Viewpoints Scoped Out
- ▲ With Photomontages
- Public Rights of Way
- National Cycle Route**
- Off Road
- On Road
- National Cycle Network**
- Cycle Link**
- Off Road
- On Road



Contains OS data © Crown Copyright and database right 2020

HyNet North West

PROJECT TITLE
HyNet Carbon Dioxide Pipeline DCO

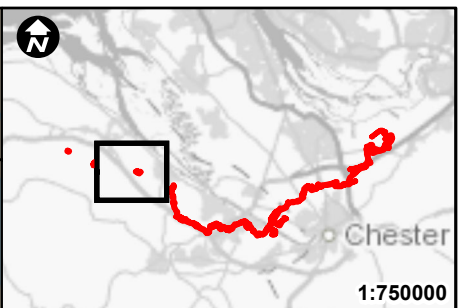
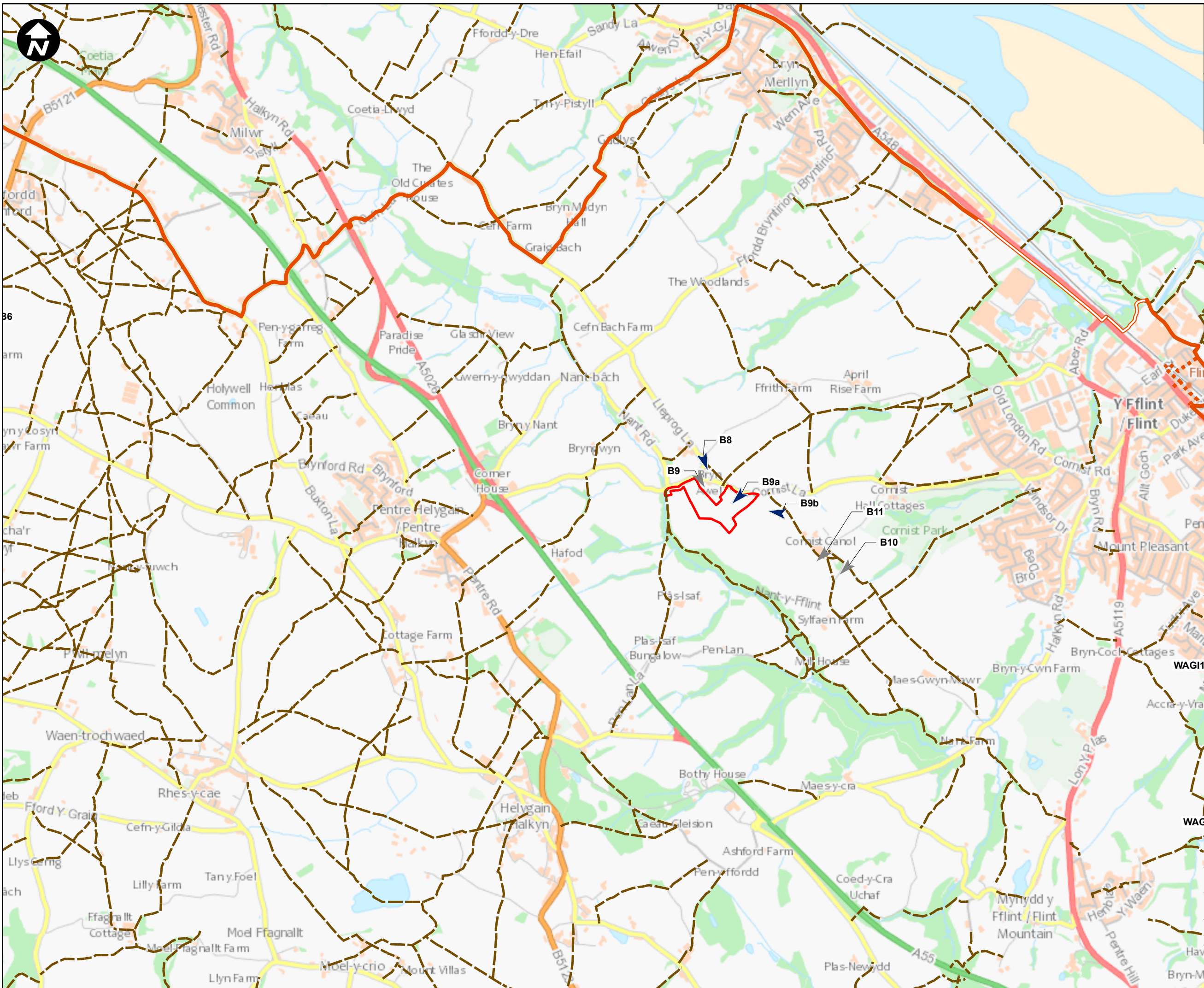
DRAWING TITLE
Figure 12.3
Viewpoint Plan
Sheet 6 of 8

DRAWING STATUS
FOR DESIGN CHANGE REQUEST 1

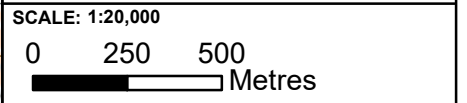
DRAWN	CHECKED	APPROVED	AUTHORISED
JH	NC	JO	MT

SCALE @ A3 SIZE	DATE	REVISION
1:20,000	13/03/2023	B

DRAWING NUMBER
EN070007-APP-ES-12.3 Sheet 6



- Key:**
- Newbuild Infrastructure Boundary
 - Viewpoint Locations**
 - ▲ Viewpoints Scoped In
 - ▲ Viewpoints Scoped Out
 - Public Rights of Way
 - National Cycle Route
 - Off Road
 - On Road
 - National Cycle Network**
 - Cycle Link
 - On Road



Contains OS data © Crown Copyright and database right 2020

HyNet North West

PROJECT TITLE
HyNet Carbon Dioxide Pipeline DCO

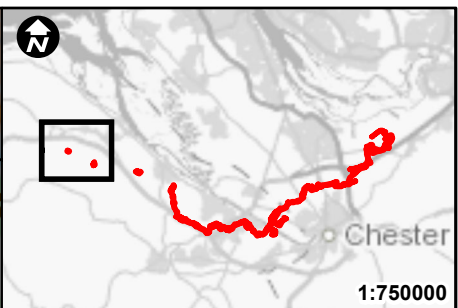
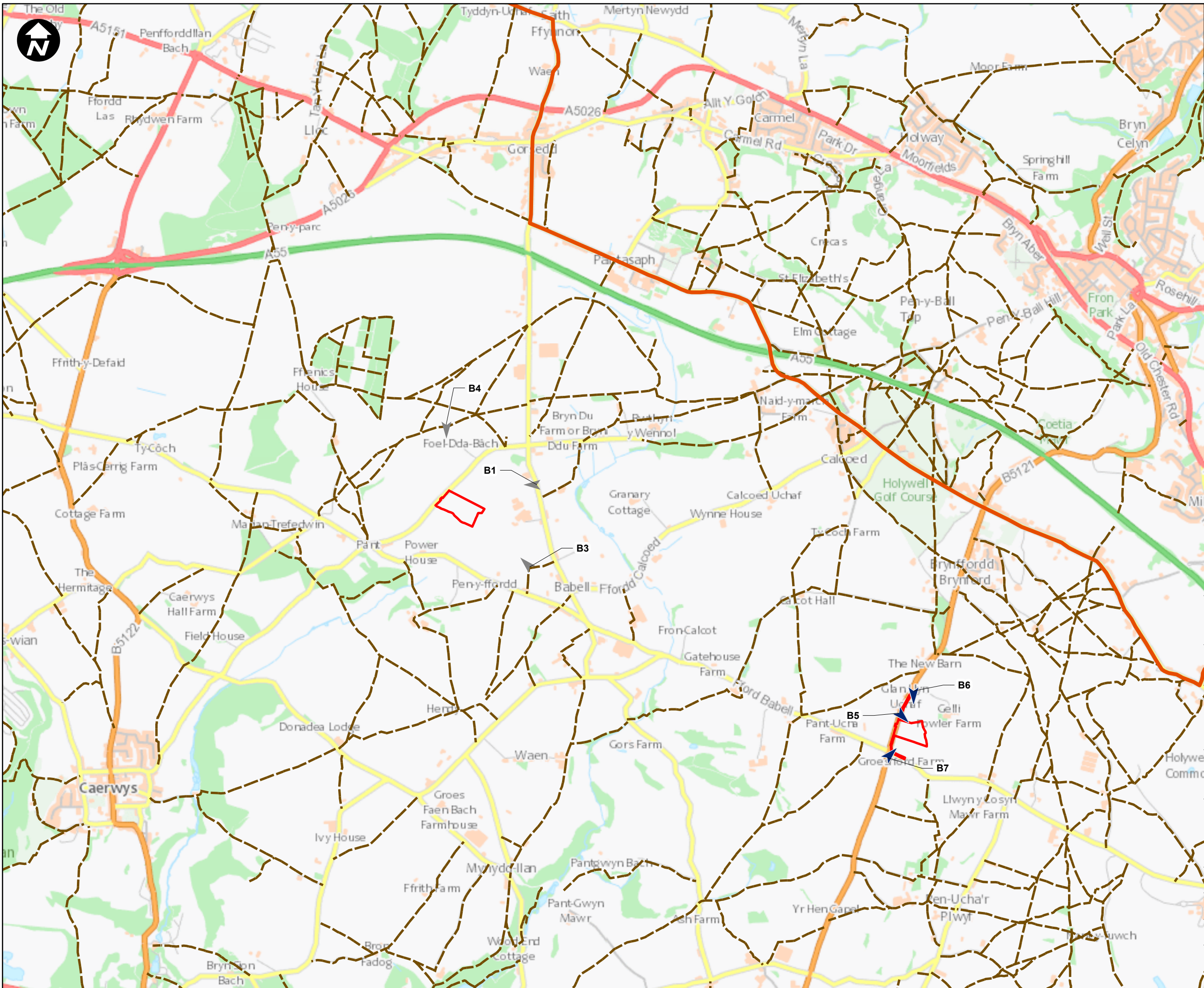
DRAWING TITLE
 Figure 12.3
 Viewpoint Plan
 Sheet 7 of 8

DRAWING STATUS
 FOR DESIGN CHANGE REQUEST 1

DRAWN	CHECKED	APPROVED	AUTHORISED
JH	NC	JO	MT

SCALE @ A3 SIZE	DATE	REVISION
1:20,000	13/03/2023	B

DRAWING NUMBER
 EN070007-APP-ES-12.3 Sheet 7



- Key:**
- Newbuild Infrastructure Boundary
 - Viewpoint Locations**
 - ▲ Viewpoints Scoped In
 - ▲ Viewpoints Scoped Out
 - Public Rights of Way
 - National Cycle Route
 - On Road

SCALE: 1:20,000
 0 250 500
 Metres

Contains OS data © Crown Copyright and database right 2020

HyNet North West

PROJECT TITLE
HyNet Carbon Dioxide Pipeline DCO

DRAWING TITLE
 Figure 12.3
 Viewpoint Plan
 Sheet 8 of 8

DRAWING STATUS
 FOR DESIGN CHANGE REQUEST 1

DRAWN JH	CHECKED NC	APPROVED JO	AUTHORISED MT
-------------	---------------	----------------	------------------

SCALE @ A3 SIZE 1:20,000	DATE 13/03/2023	REVISION B
-----------------------------	--------------------	---------------

DRAWING NUMBER
 EN070007-APP-ES-12.3 Sheet 8